










# School Locations

Figure 6

- |   |                        |   |   |            |
|---|------------------------|---|---|------------|
|  | Elementary School      | <b>School District</b>  |  | Cave Creek |
|  | Junior High            |  | Fountain Hills  |            |
|  | High School            |  | Paradise Valley   |            |
|  | Arterial Street        |  | Scottsdale  |            |
|  | Planning Area Boundary |   |   |            |

